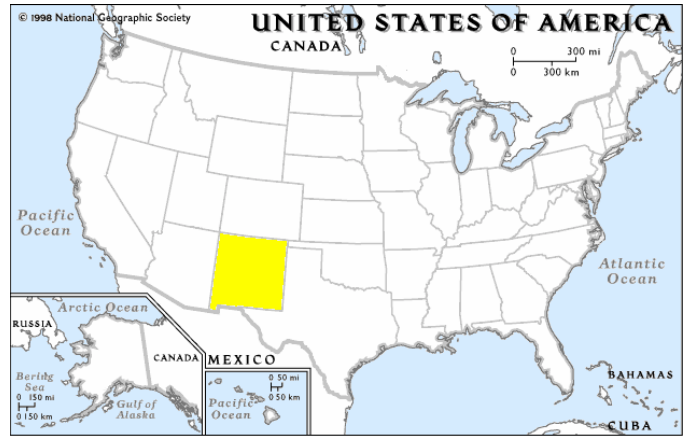
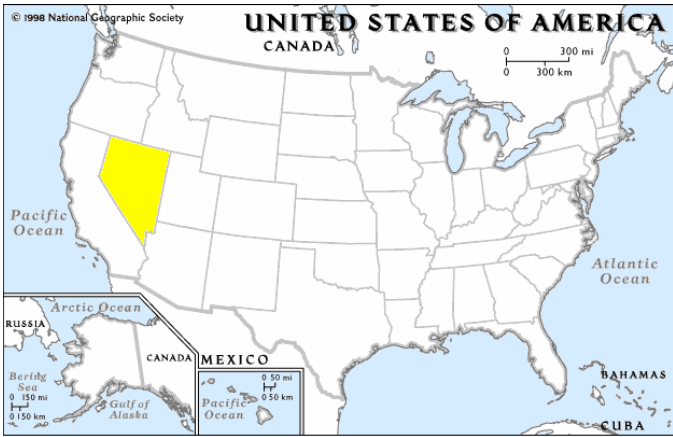
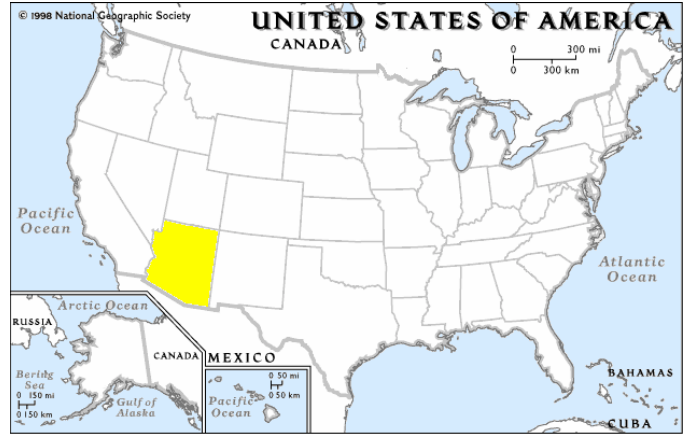
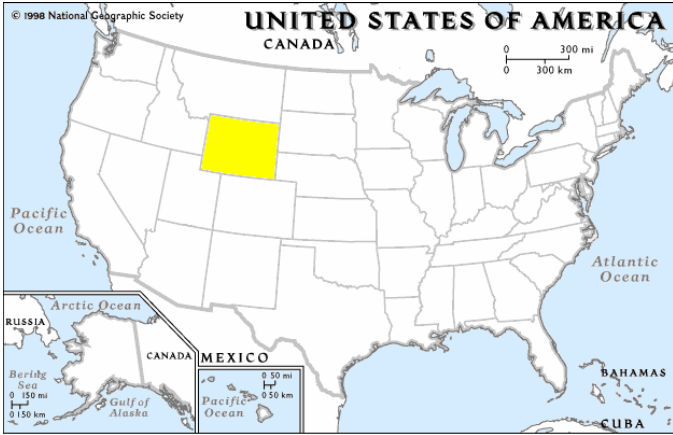
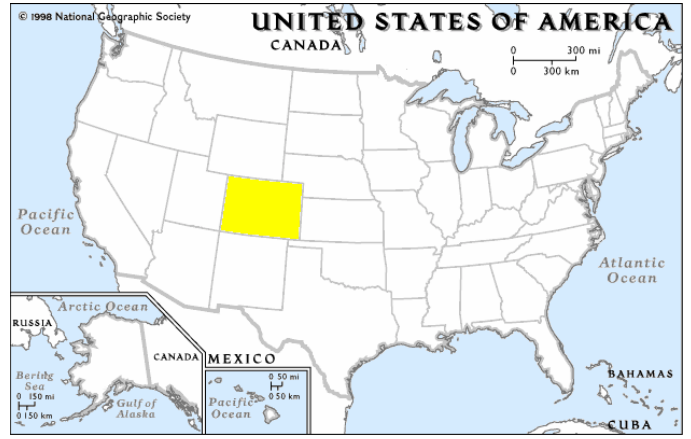
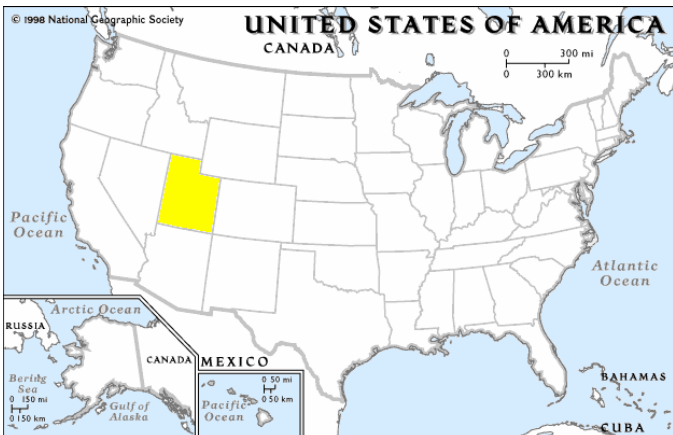
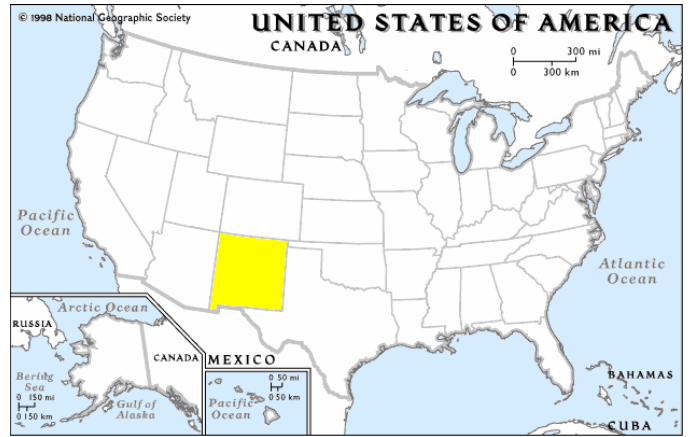
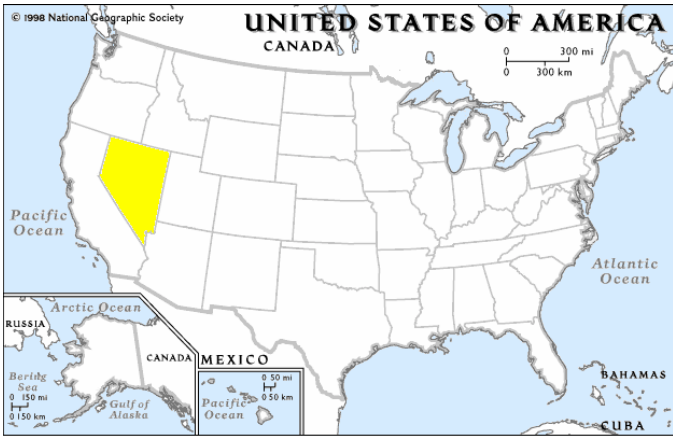
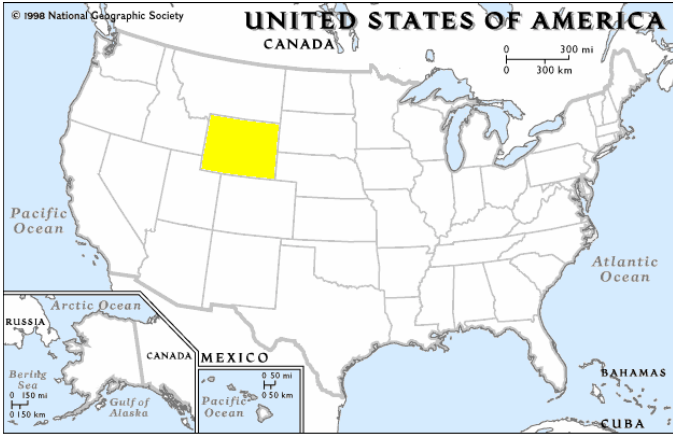
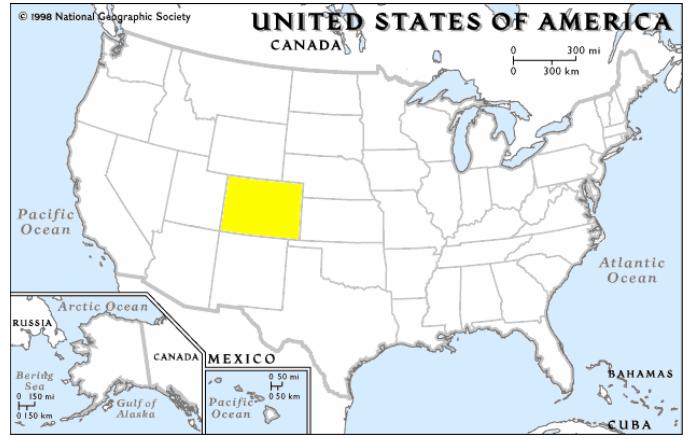
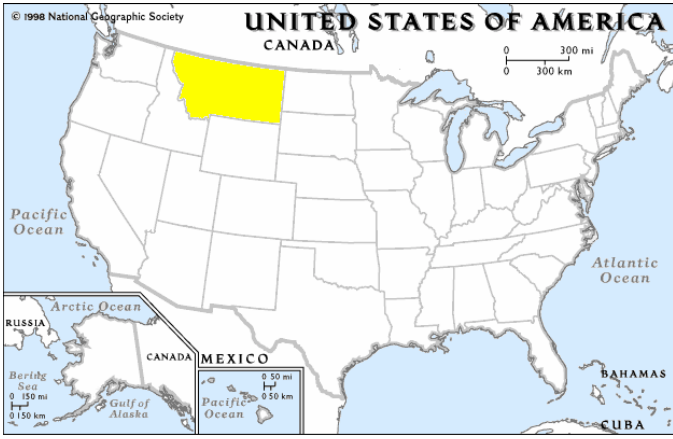
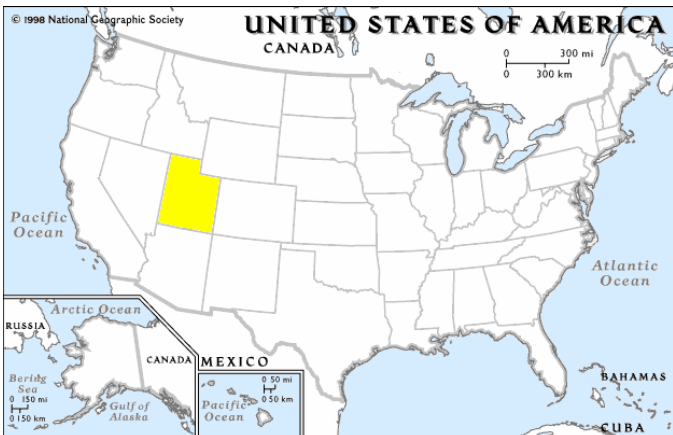
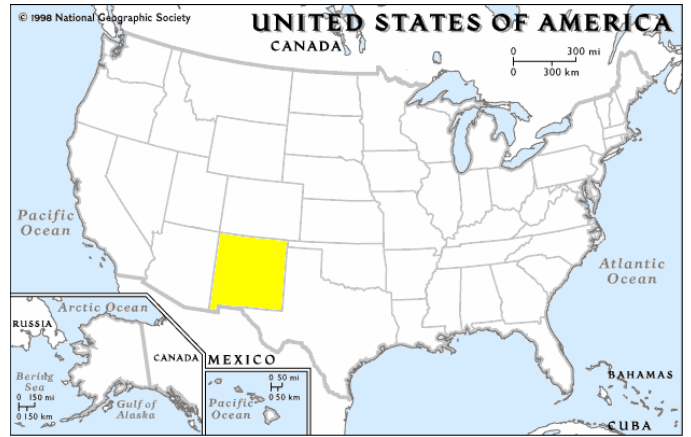
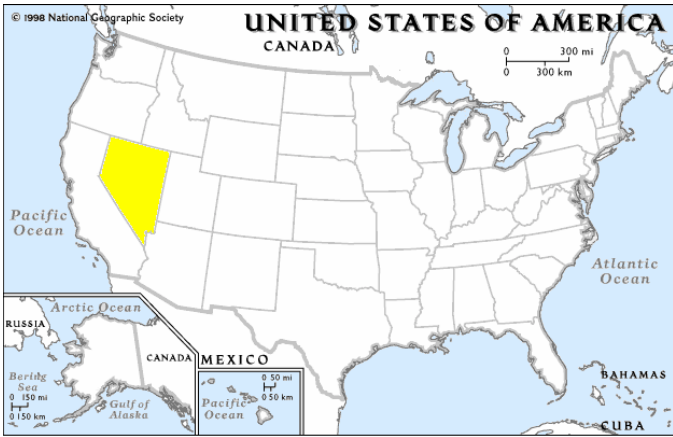
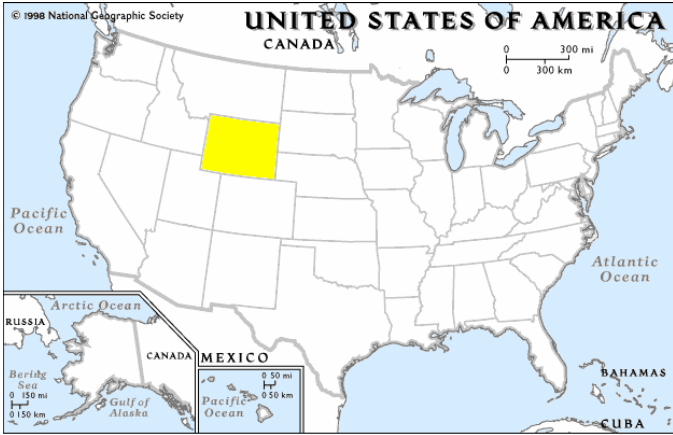
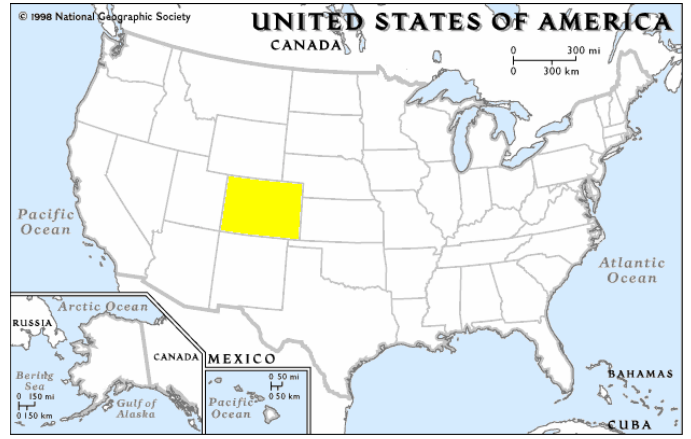
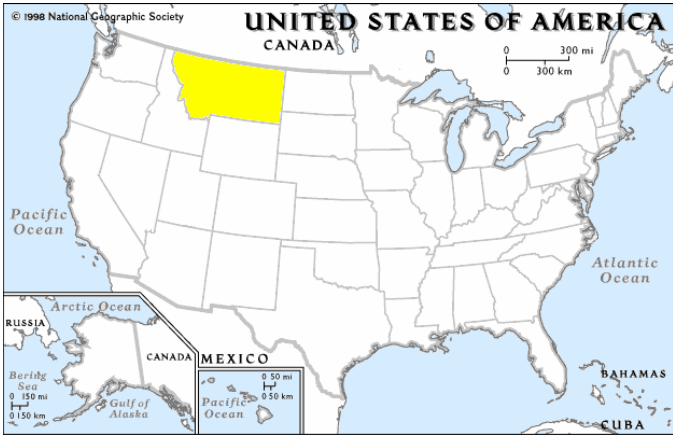


Directions: Print cards on 110 pound paper. Print card backs on each page (optional). Cut out cards on gray lines. Round card corners with corner cutter (optional).  
Maps Source: <http://www.nationalgeographic.com/xpeditions/atlas/>  
Maps Modified by: Clark Ness









United States of America 2

United States of America 2

United States of America 2

United States of America 2

United States of America 2

United States of America 2

United States of America 2

United States of America 2

United States of America 2

United States of America 2

United States of America 2

United States of America 2

United States of America 2

United States of America 2

United States of America 2

United States of America 2

United States of America 2

United States of America 2

United States of America 2

United States of America 2

United States of America 2

United States of America 2

United States of America 2

United States of America 2