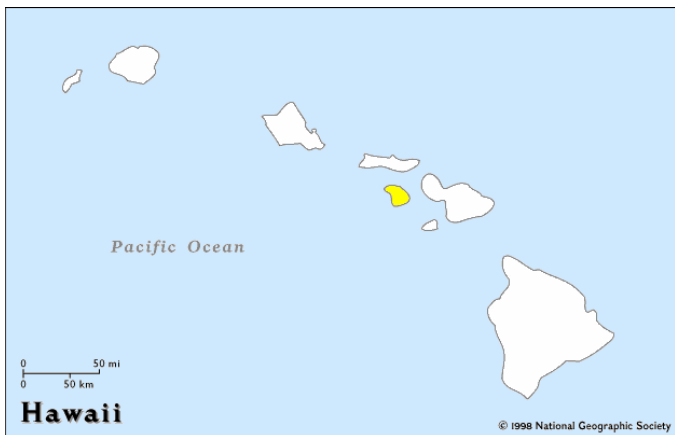
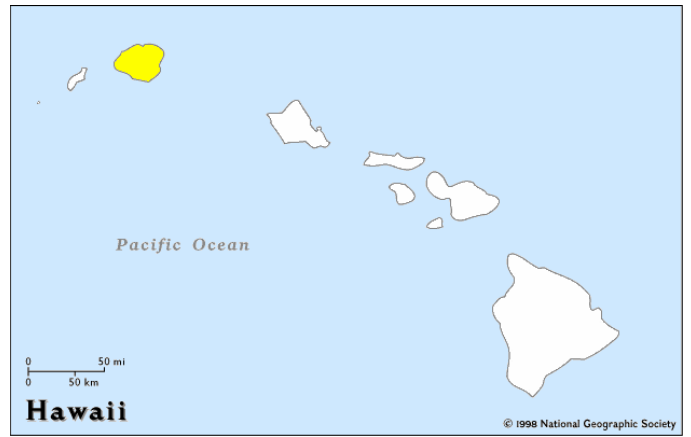
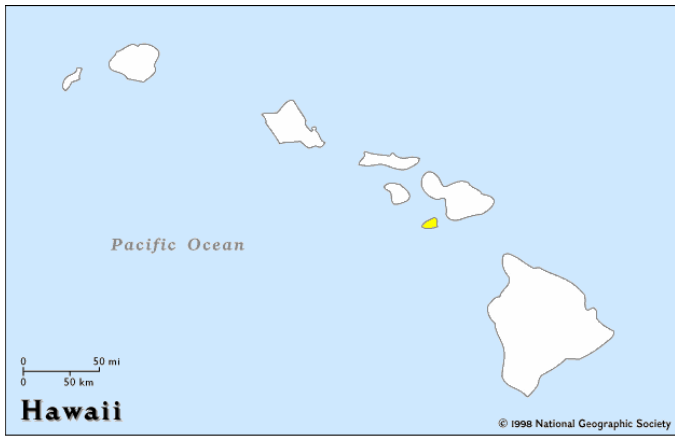
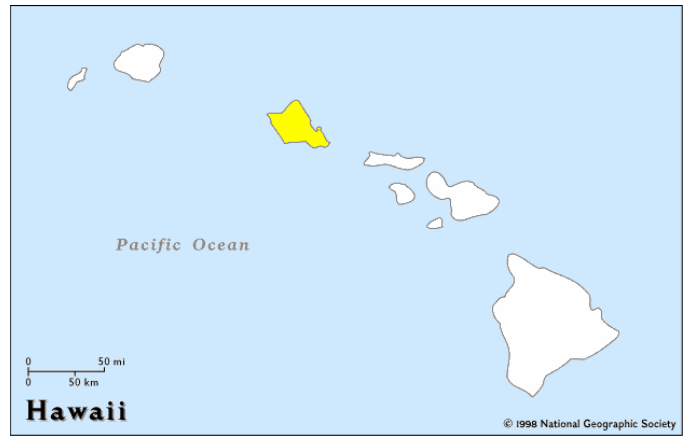
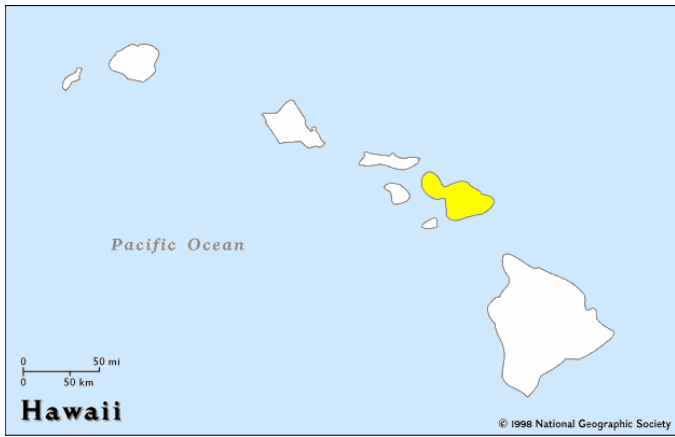
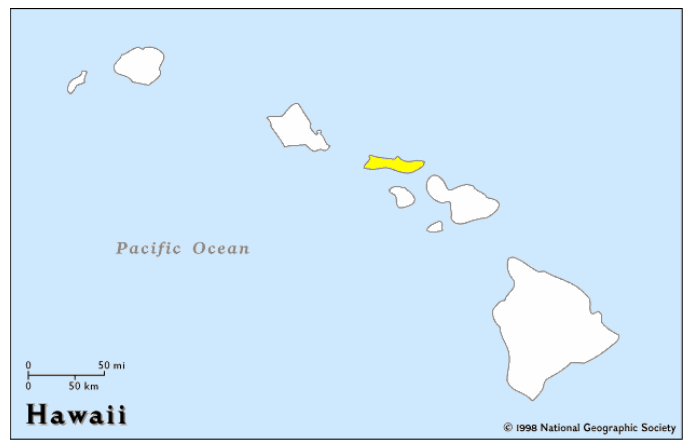
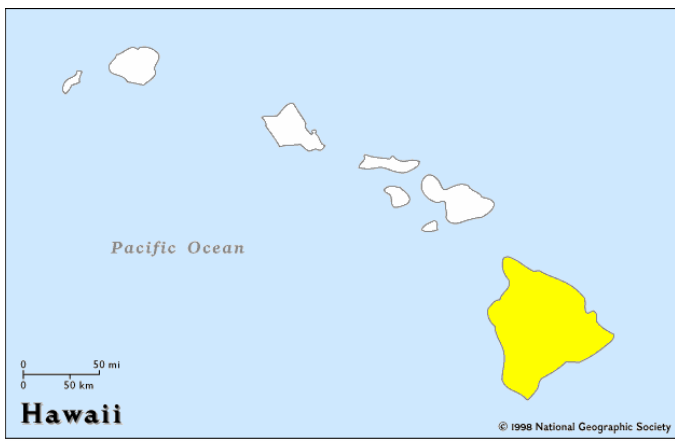
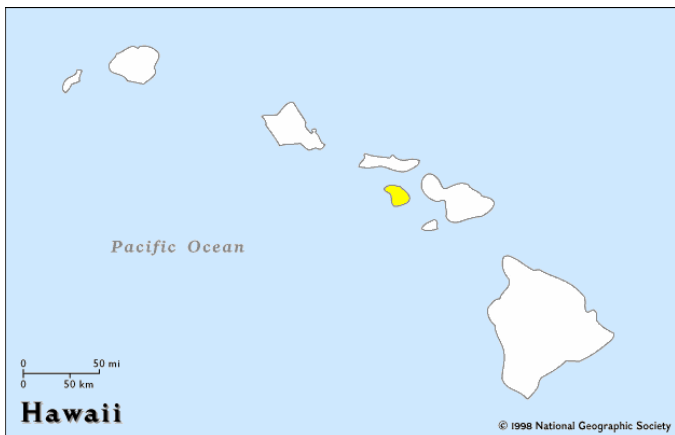
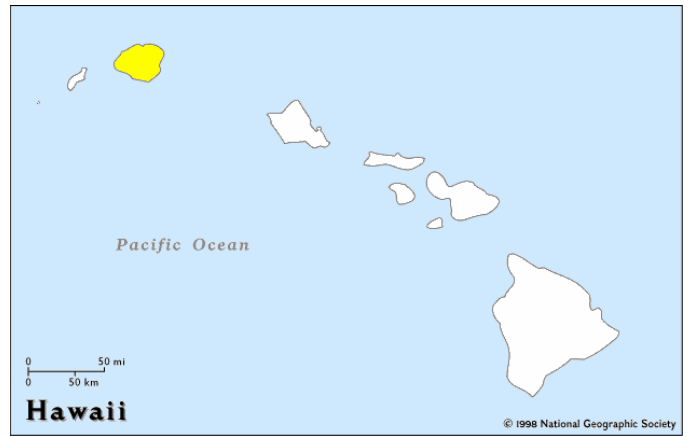
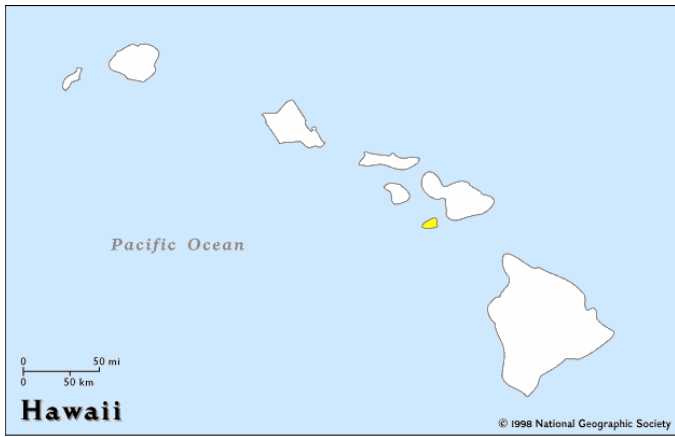
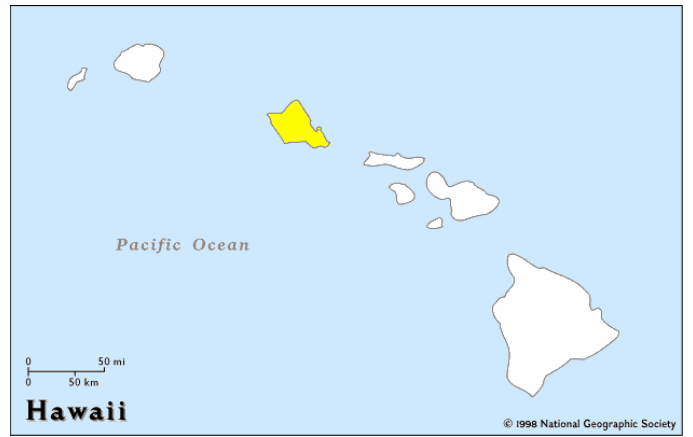
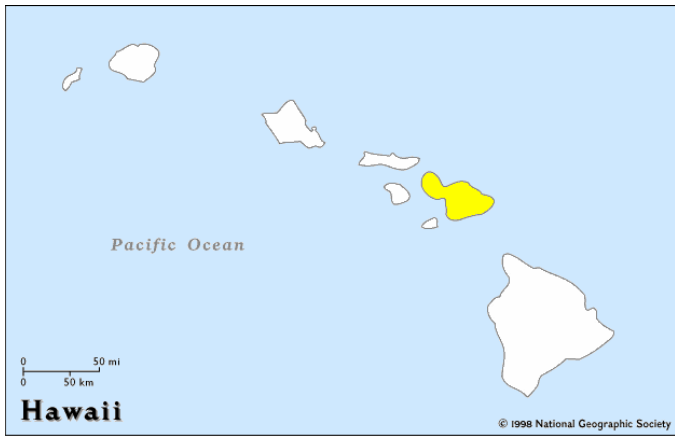
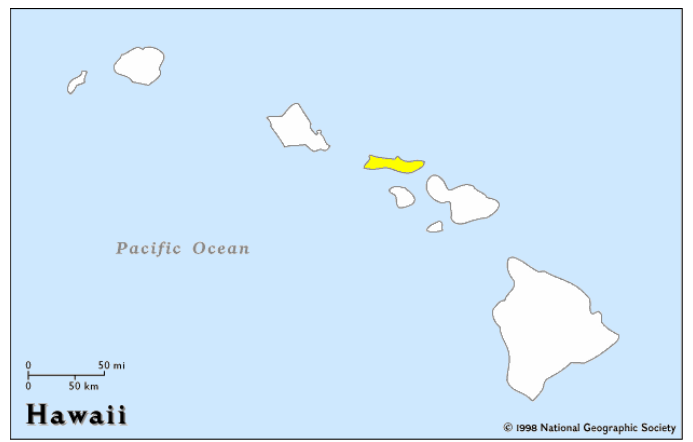
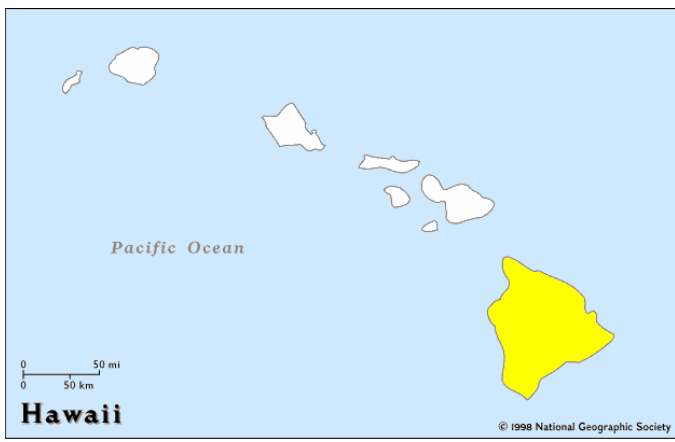


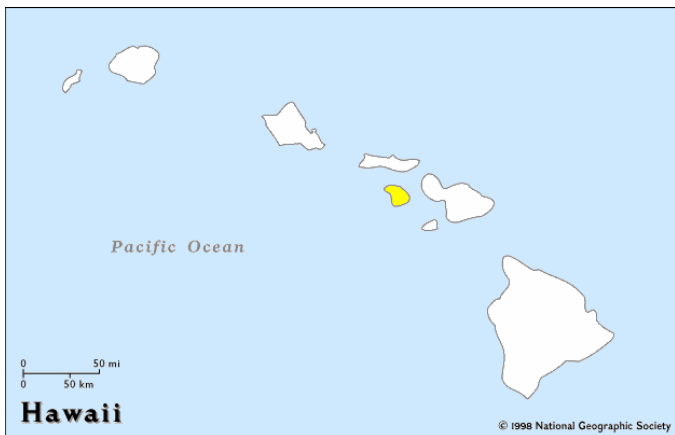
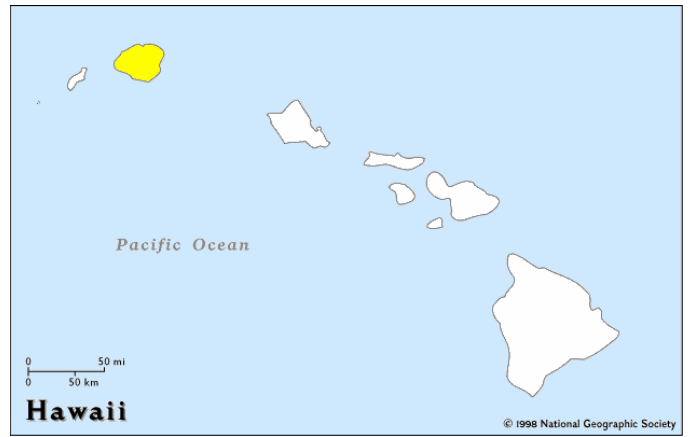
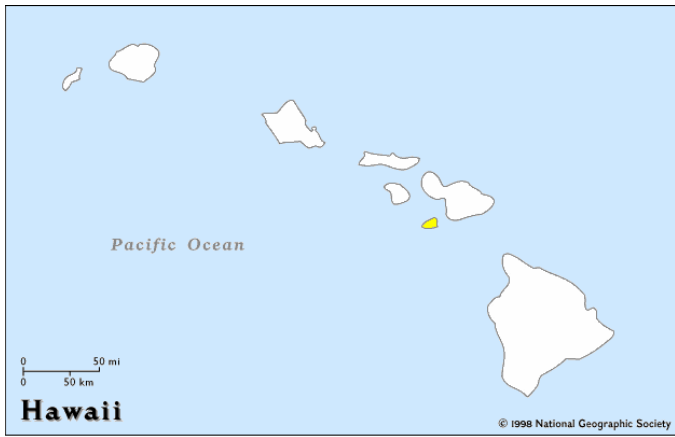
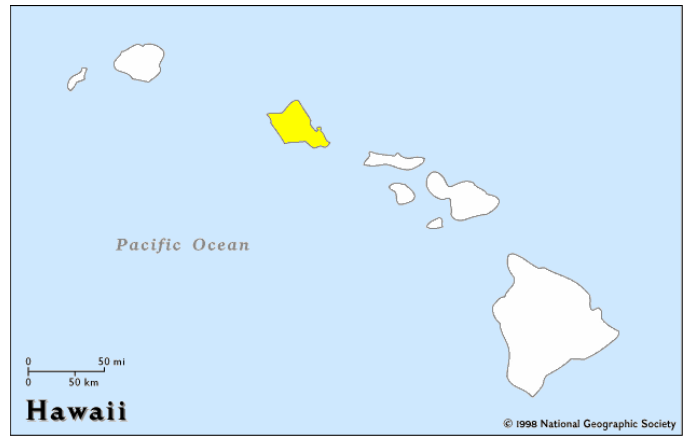
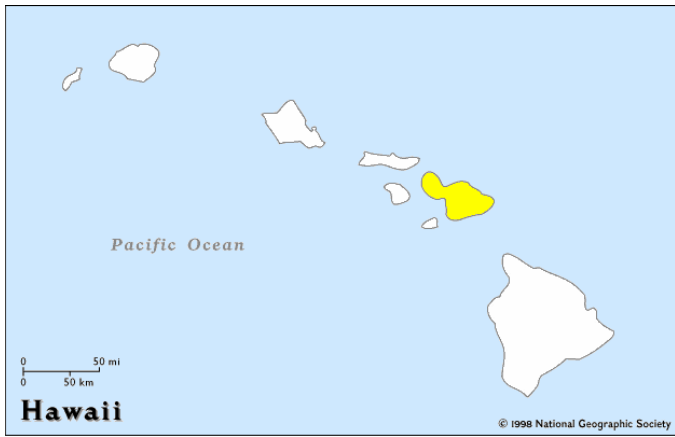
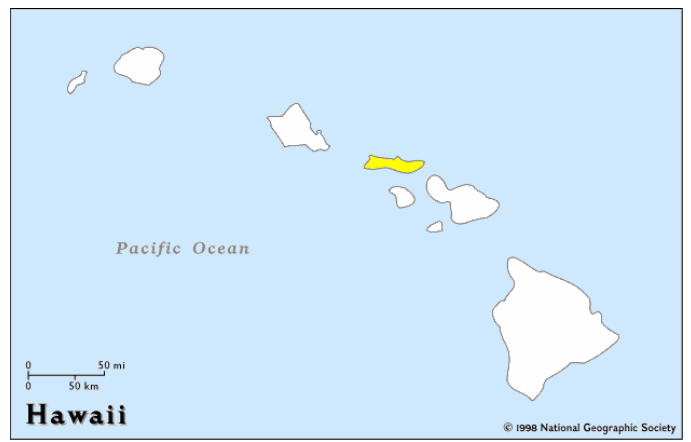
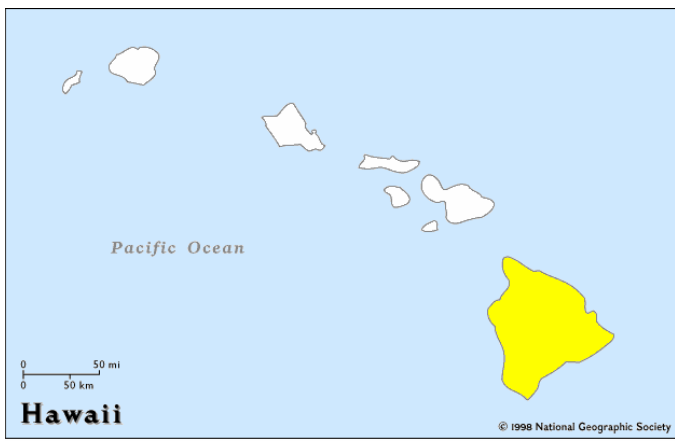
Directions: Print cards on 110 pound paper. Print card backs on each page (optional). Cut out cards on gray lines. Round card corners with corner cutter (optional).  
Maps Source: <http://www.nationalgeographic.com/xpeditions/atlas/>  
Maps Modified by: Clark Ness



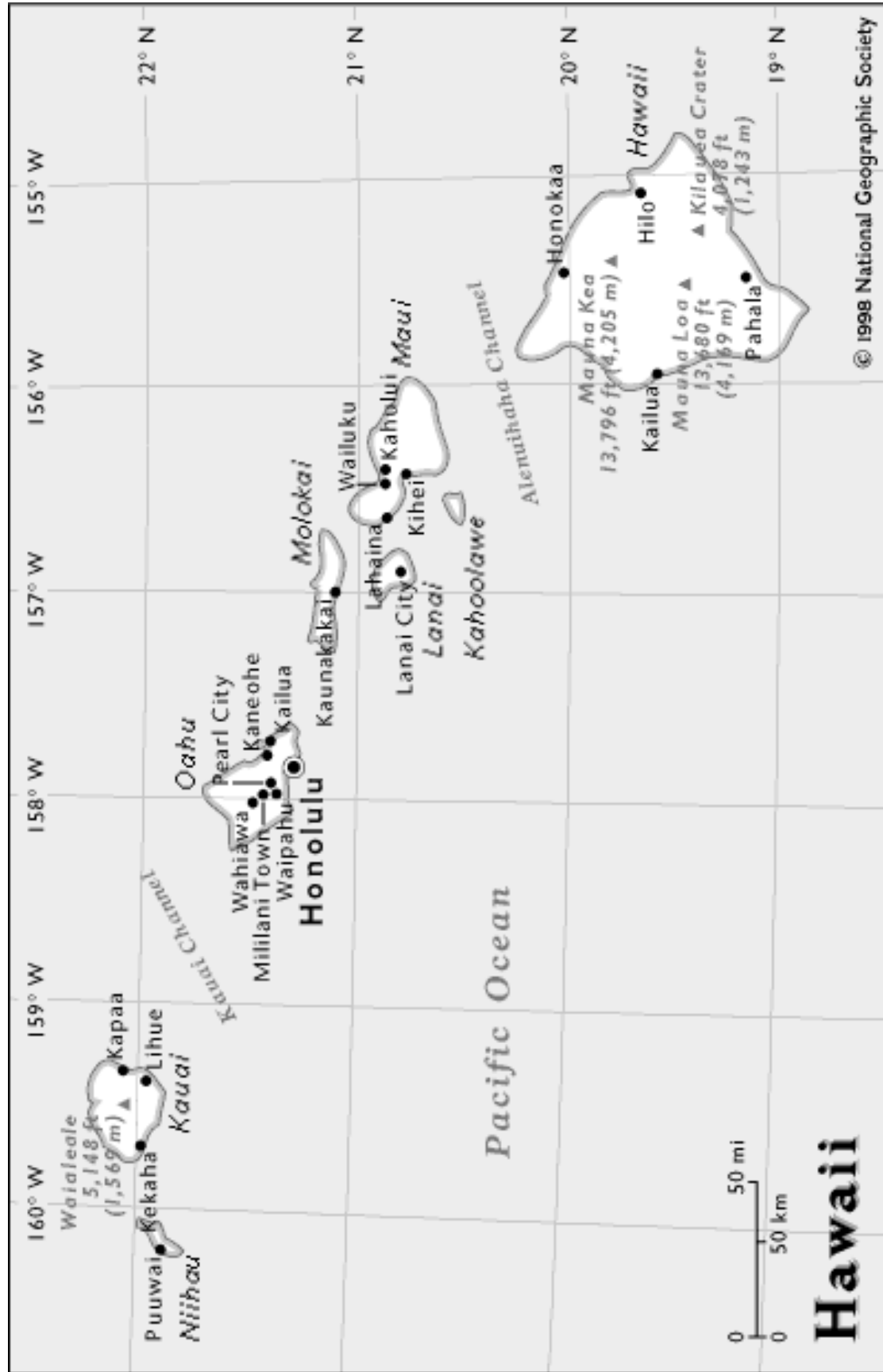
Directions: Print cards on 110 pound paper. Print card backs on each page (optional). Cut out cards on gray lines. Round card corners with corner cutter (optional).  
Maps Source: <http://www.nationalgeographic.com/xpeditions/atlas/>  
Maps Modified by: Clark Ness



Directions: Print cards on 110 pound paper. Print card backs on each page (optional). Cut out cards on gray lines. Round card corners with corner cutter (optional).  
Maps Source: <http://www.nationalgeographic.com/xpeditions/atlas/>  
Maps Modified by: Clark Ness



Directions: Print cards on 110 pound paper. Print card backs on each page (optional). Cut out cards on gray lines. Round card corners with corner cutter (optional).  
Maps Source: <http://www.nationalgeographic.com/xpeditions/atlas/>  
Maps Modified by: Clark Ness



NATIONAL GEOGRAPHIC **marcopolo**  
**XPEDITIONS**  
[www.nationalgeographic.com/xpeditions](http://www.nationalgeographic.com/xpeditions)

## Main Islands of Hawaii

Hawaii

Kahoolawe (*KAH hoo LAH wee*)

Kauai (*KAH oo AH ee*)

Lanai (*lah NAH ee*)

Maui (*MOW ee*)

Molokai (*MOH loh KAH ee*)

Niihau (*NEE ee HAH oo*)

Oahu (*oh AH hoo*)

Hawaii

Hawaii

Hawaii

Hawaii

Hawaii

Hawaii

Hawaii

Hawaii